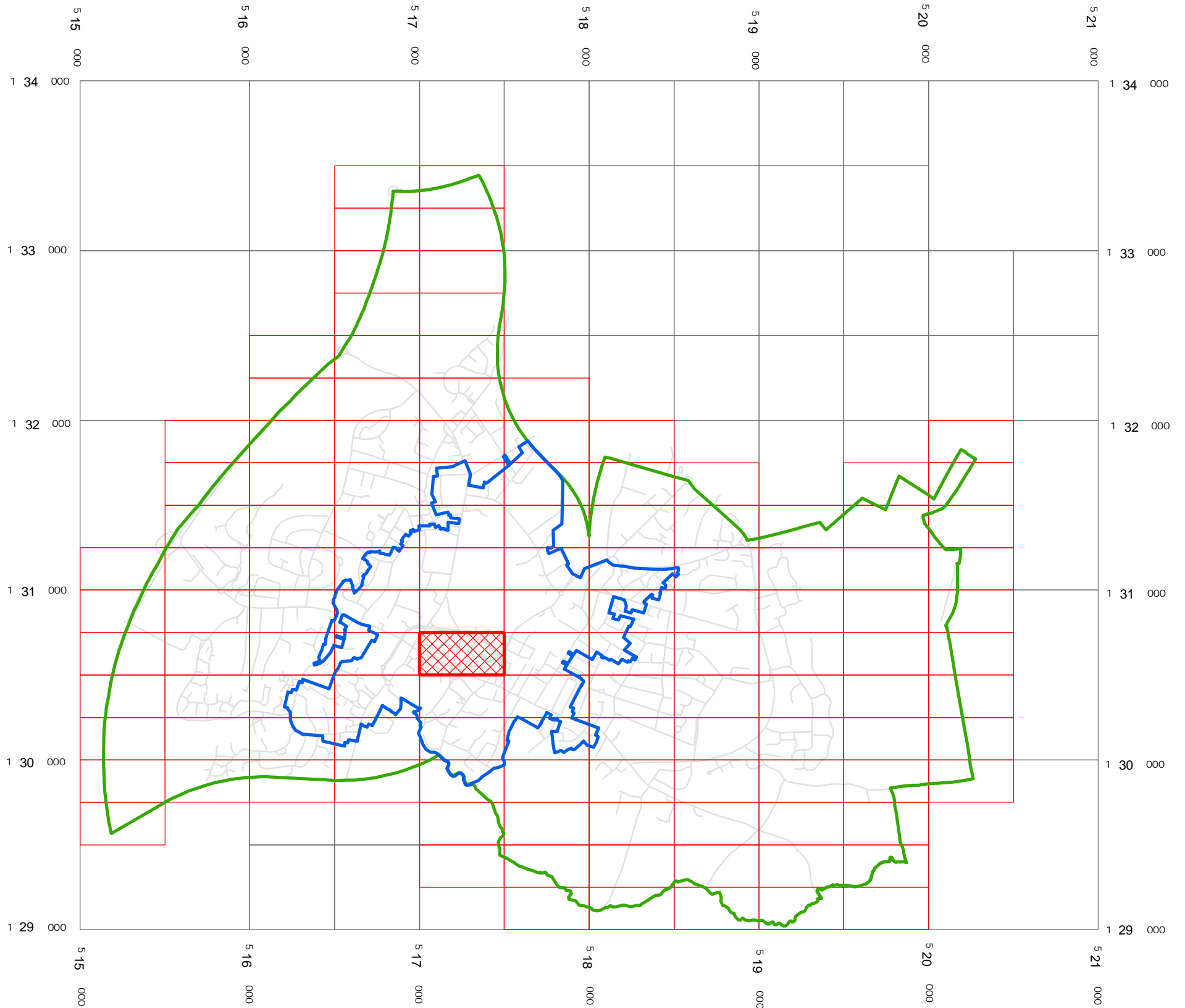


WEST SUSSEX COUNTY COUNCIL
((HORSHAM DISTRICT) (PARKING PLACES AND TRAFFIC REGULATION)
(CONSOLIDATION No.2) ORDER 2006)
(MINOR COPNALL WAY) ORDER 2009

HORSHAM: LOCATION OF WAITING RESTRICTIONS



KEY:

- ROAD NETWORK
- ▭ HORSHAM PARISH BOUNDARY
- ▭ HORSHAM CPZ BOUNDARY
- ▭ PARKING TILE GRID
- ▨ LOCATION OF WAITING RESTRICTIONS



West Sussex County Council
 Infrastructure
 The Grange
 Tower Street
 Chichester
 West Sussex
 PO19 1RH

WEST SUSSEX COUNTY COUNCIL
 ((HORSHAM DISTRICT) (PARKING PLACES AND
 TRAFFIC REGULATION) (CONSOLIDATION No.2)
 ORDER 2006) (MINOR COPNALL WAY)
 ORDER 2009
 LOCATION OF WAITING RESTRICTIONS



Reproduced from or based upon 2008 Ordnance Survey mapping
 with permission of the Controller of HMSO (c) Crown Copyright reserved.
 Unauthorised reproduction infringes Crown copyright and may lead
 to prosecution or civil proceedings West Sussex County Council Licence No. 100023447

SCALE: 1:27,500
 06/02/2009

5080

WEST SUSSEX COUNTY COUNCIL
((HORSHAM DISTRICT) (PARKING PLACES AND TRAFFIC REGULATION)
(CONSOLIDATION NO.2) ORDER 2006)
(MINOR COPNALL WAY) ORDER 2009.

West Sussex County Council in exercise of their powers under Sections 1 (1) 2 (1) and (2), 4 (2), 45, 46, 49 and 53 and Part IV of Schedule 9 of the Road Traffic Regulation Act 1984 ("the Act") as amended and of all other enabling powers and after consultation with the chief officer of police in accordance with Part III of Schedule 9 to the Act hereby make the following Order:-

1. This Order shall come into operation on the sixth day of February 2009 and may be cited as "West Sussex County Council ((Horsham District) (Parking Places and Traffic Regulation) (Consolidation) Order 2006) (Minor Copnall Way) Order 2009".
2. The "West Sussex County Council (Horsham District) (Parking Places and Traffic Regulation) (Consolidation) Order 2006" is hereby amended by the deletion from it of the plan specified in the First Schedule to this Order and the substitution of the plan attached in the Second Schedule to this Order.


FIRST SCHEDULE
Plan number to be revoked

TQ1730NWS (Issue No 4)


SECOND SCHEDULE
Plan to be substituted
(as attached)

TQ1730NWS (Issue No. 5)

The COMMON SEAL of WEST SUSSEX COUNTY COUNCIL was hereto affixed the *TWENTIETH* day of *JANUARY 2009* in the presence of)
)
) (L.S.)
)
)
)
)
)


Authorised Signatory

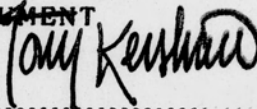
TRO/96/RC



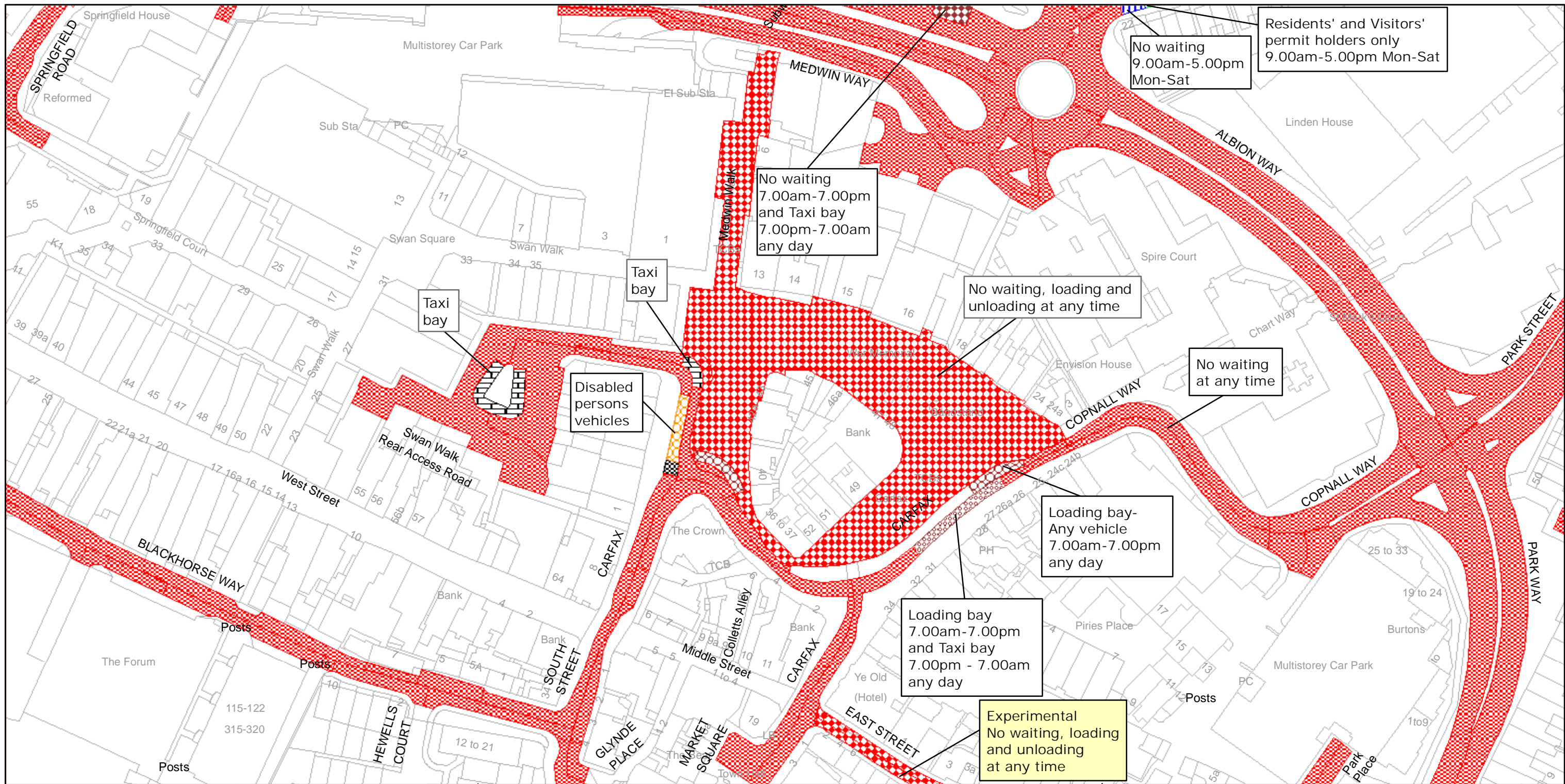
566879/09

CL/O'S DELEGATED AUTHORITY

I HEREBY CERTIFY THIS TO
BE A TRUE COPY OF THE
ORIGINAL DOCUMENT



.....
Authorised Officer
WEST SUSSEX COUNTY COUNCIL



West Sussex County Council
 Infrastructure
 The Grange
 Tower Street
 Chichester
 West Sussex
 PO19 1RH

HORSHAM DISTRICT: HORSHAM

PERMANENT WAITING RESTRICTIONS AND
EXPERIMENTAL WAITING RESTRICTIONS

Reproduced from or based upon 2007 Ordnance Survey mapping with permission of the Controller of HMSO (c) Crown Copyright reserved.
 Unauthorised reproduction infringes Crown copyright and may lead to prosecution or civil proceedings West Sussex County Council Licence No. 100023447

TILE REF NO:
TQ1730NWS

SHEET NO 5
 SHEET ACTIVE FROM - 06/02/2009

+
 SCALE:
 1:1250
 at A3 size